Infographics

A studio entitled Mobility Through Ohio focused on research to speculate new designs of transportation systems. The goal was to make convincing arguments through graphic presentation. Below are two examples produced in this studio.

This portion of the studio required partnering with someone and looking at business and freight systems within the state. We found Ohio has important freight rail systems with high levels of traffic given the geographical location of the state. We also found Ohio supports many large corporations ranking 6th in the nation for fortune 500 companies.

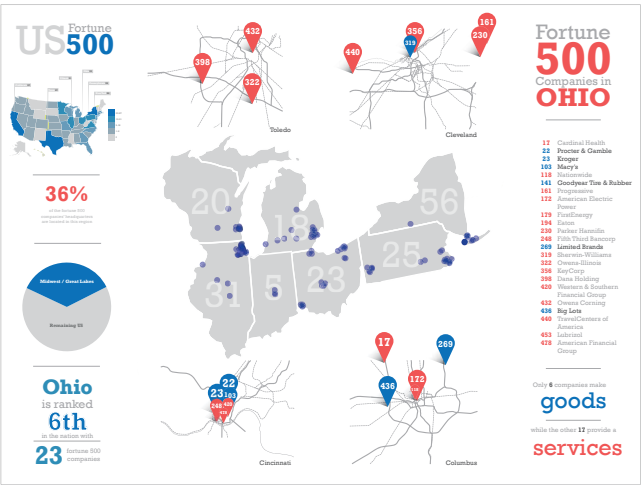

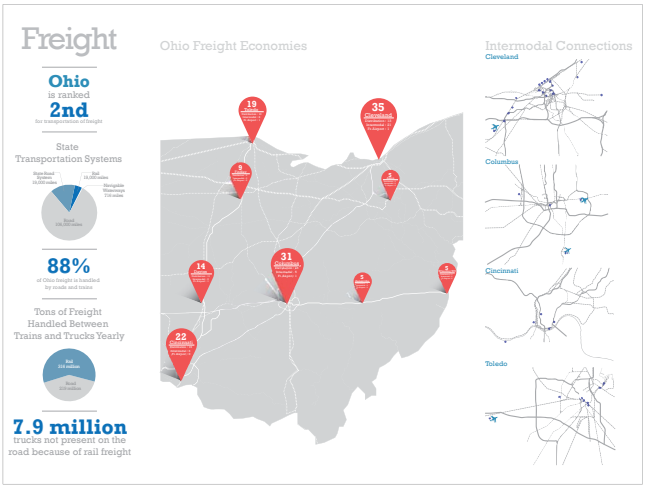

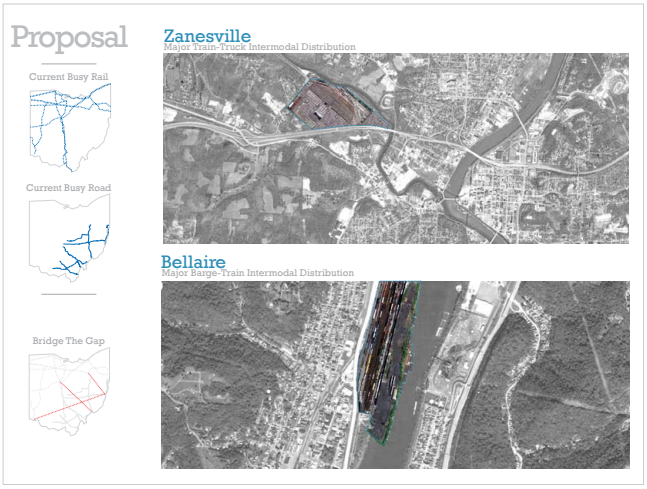

This independent project required mapping popular destinations from a random sampling of people from Columbus.

The first question covered popular destinations within Columbus. These results found popular destinations to be the Short North and Upper Arlington.

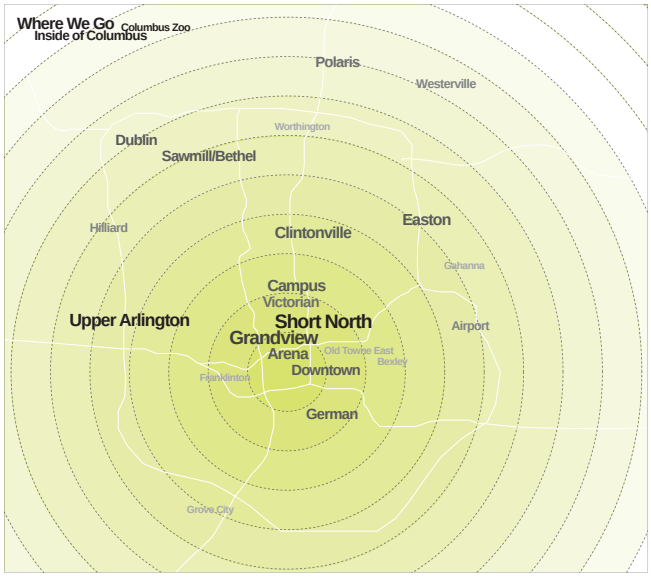
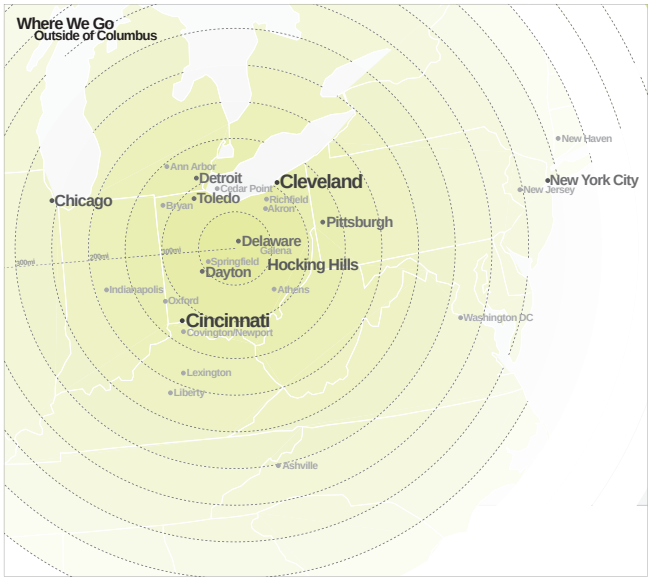
The second question focused on a weekend trip outside Columbus. These results found Cleveland and Cincinnati serving as popular destinations.